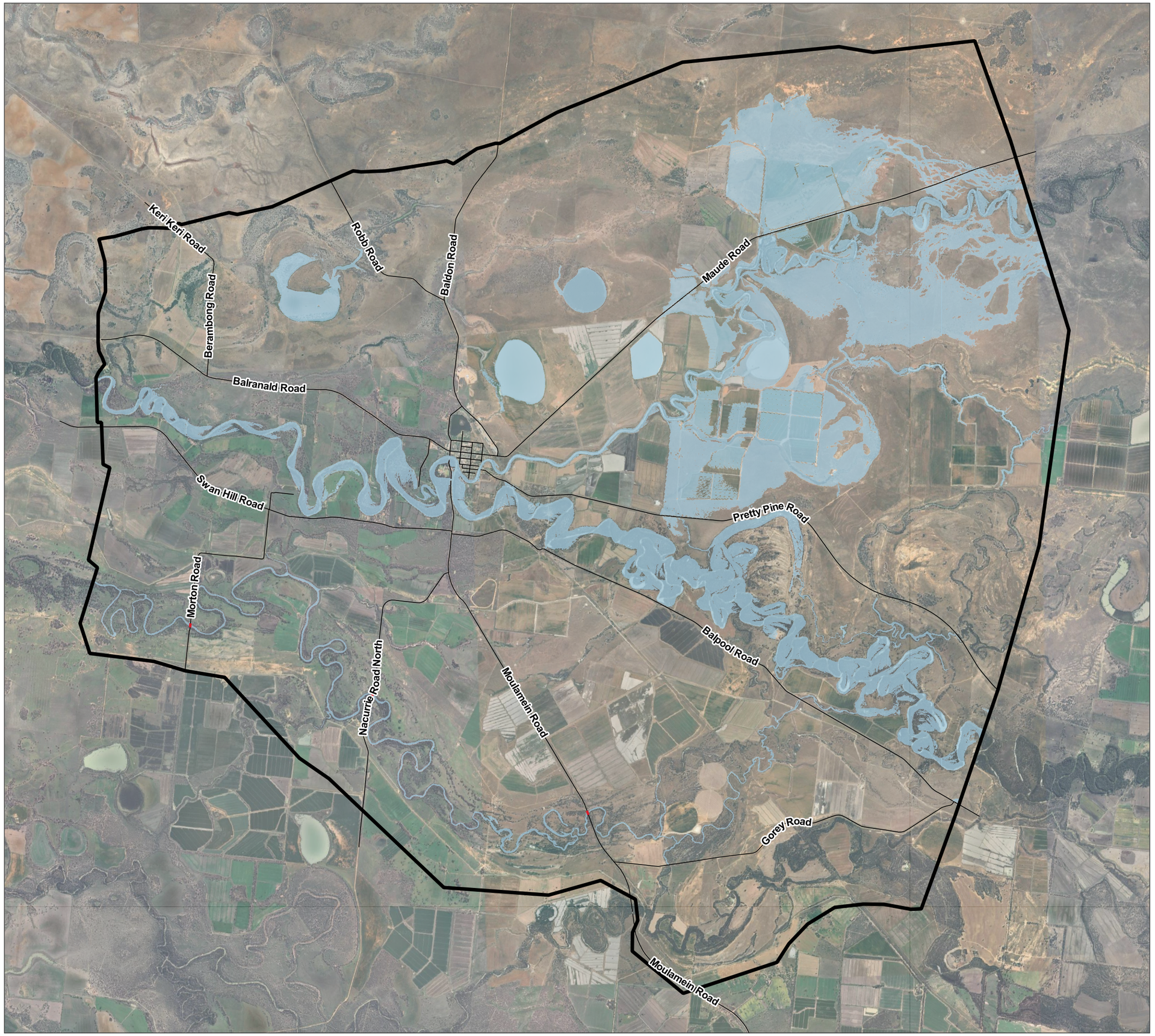

WMS

CIVIL | WATER | ENVIRONMENT

Appendix L-01

Riverine Flooding
Road Inundation
20% AEP Design Event

LEGEND

- Model Extent
- Key Roads
- Road Inundation Location
- Flood Extent

Moulamein Flood Study Review

Murray River Council

A3 Scale: 1:80000
GDA2020 - MGA zone 55

Job No: 20215
Date: 04/07/2025

0 1,800 3,600 5,400 m



WMS

CIVIL | WATER | ENVIRONMENT

Appendix L-02

Riverine Flooding
Road Inundation
20% AEP Design Event

LEGEND

- Model Extent
- Key Roads
- Road Inundation Location
- Flood Extent

Moulamein Flood Study Review

Murray River Council

A3 Scale: 1:8500
GDA2020 - MGA zone 55

Job No: 20215
Date: 04/07/2025

0 190 380 570 m

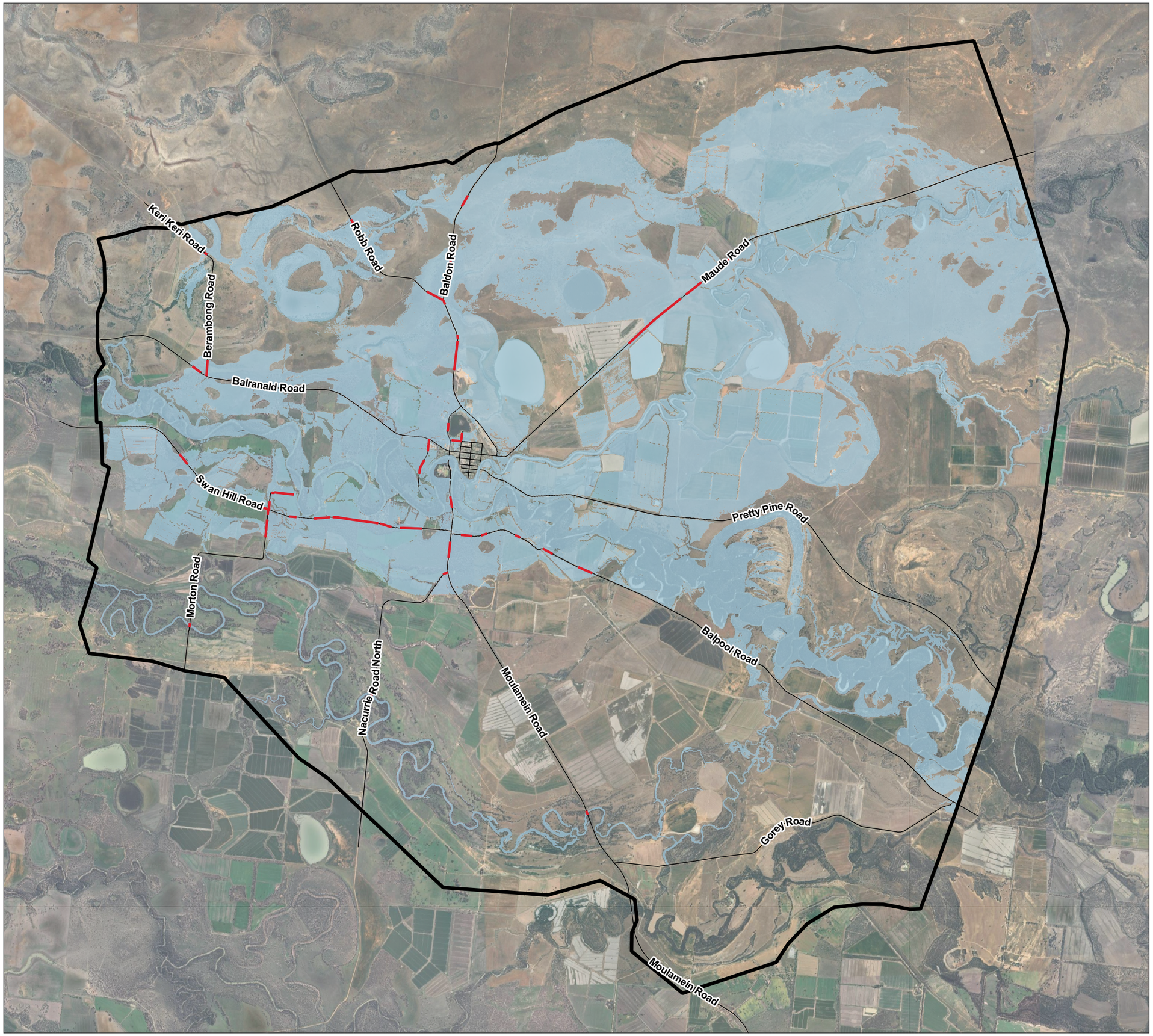

WMS

CIVIL | WATER | ENVIRONMENT

Appendix L-03

Riverine Flooding
Road Inundation
10% AEP Design Event

LEGEND

- Model Extent
- Key Roads
- Road Inundation Location
- Flood Extent

Moulamein Flood Study Review

Murray River Council

A3 Scale: 1:80000
GDA2020 - MGA zone 55

Job No: 20215
Date: 04/07/2025

0 1,800 3,600 5,400 m



WMS

CIVIL | WATER | ENVIRONMENT

Appendix L-04

Riverine Flooding
Road Inundation
10% AEP Design Event

LEGEND

- Model Extent
- Key Roads
- Road Inundation Location
- Flood Extent

Moulamein Flood Study Review

Murray River Council

A3 Scale: 1:8500
GDA2020 - MGA zone 55

Job No: 20215
Date: 04/07/2025

0 190 380 570 m

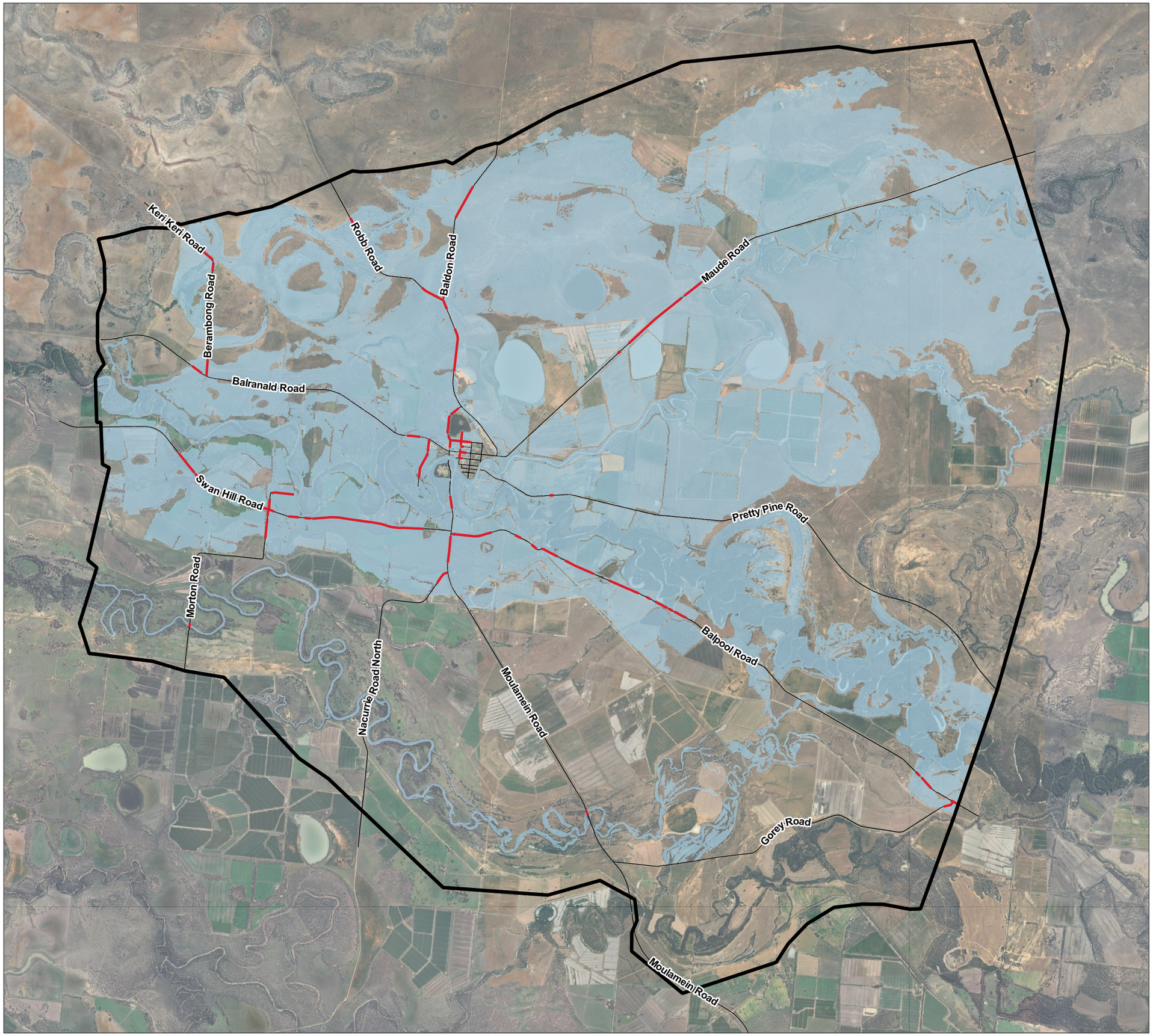

WMS

CIVIL | WATER | ENVIRONMENT

Appendix L-05

Riverine Flooding
Road Inundation
5% AEP Design Event

LEGEND

- Model Extent
- Key Roads
- Road Inundation Location
- Flood Extent

Moulamein Flood Study Review

Murray River Council

A3 Scale: 1:80000
GDA2020 - MGA zone 55

Job No: 20215
Date: 04/07/2025

0 1,800 3,600 5,400 m



WMS

CIVIL | WATER | ENVIRONMENT

Appendix L-06

Riverine Flooding
Road Inundation
5% AEP Design Event

LEGEND

- Model Extent
- Key Roads
- Road Inundation Location
- Flood Extent

Moulamein Flood Study Review

Murray River Council

A3 Scale: 1:8500
GDA2020 - MGA zone 55

Job No: 20215
Date: 04/07/2025

0 190 380 570 m

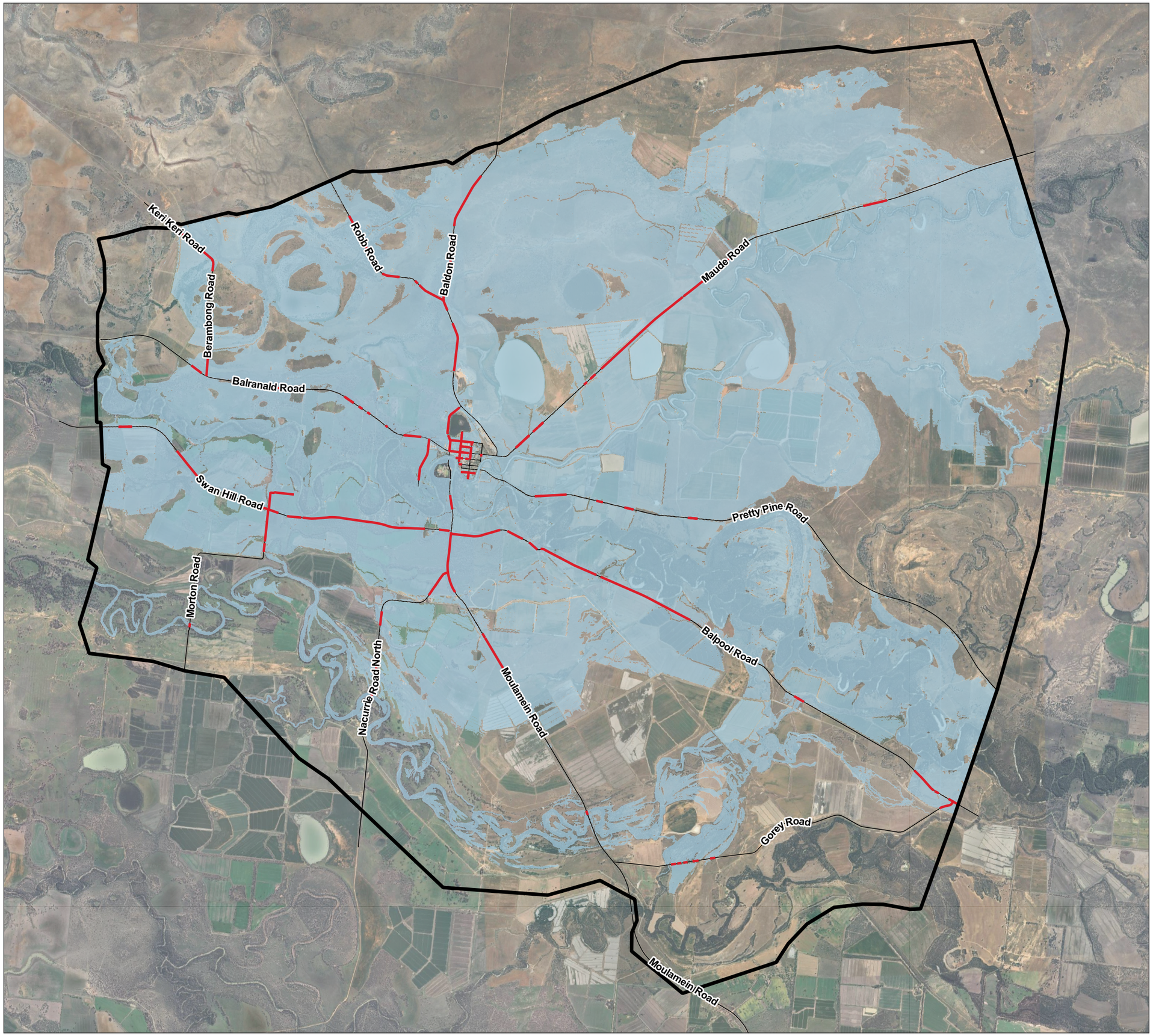

WMS

CIVIL | WATER | ENVIRONMENT

Appendix L-07

Riverine Flooding
Road Inundation
2% AEP Design Event

LEGEND

- Model Extent
- Key Roads
- Road Inundation Location
- Flood Extent

Moulamein Flood Study Review

Murray River Council

A3 Scale: 1:80000
GDA2020 - MGA zone 55

Job No: 20215
Date: 04/07/2025

0 1,800 3,600 5,400 m

WMS

CIVIL | WATER | ENVIRONMENT

Appendix L-08

Riverine Flooding
Road Inundation
2% AEP Design Event

LEGEND

- Model Extent
- Key Roads
- Road Inundation Location
- Flood Extent

Tchelery Road
Paterson Street
Brougham Street
Balranald Road
Young Street
Cedar Avenue
Sainsberry Street
Carne Street
Jebb Street
Tallow Street
Maude Road
Turora Street
Hay Street
Morago Street
Moulamein Road
Baratta Street
Nyang Street
Pretty Pine Road

Moulamein Flood Study Review

Murray River Council

A3 Scale: 1:8500
GDA2020 - MGA zone 55

Job No: 20215
Date: 04/07/2025

0 190 380 570 m

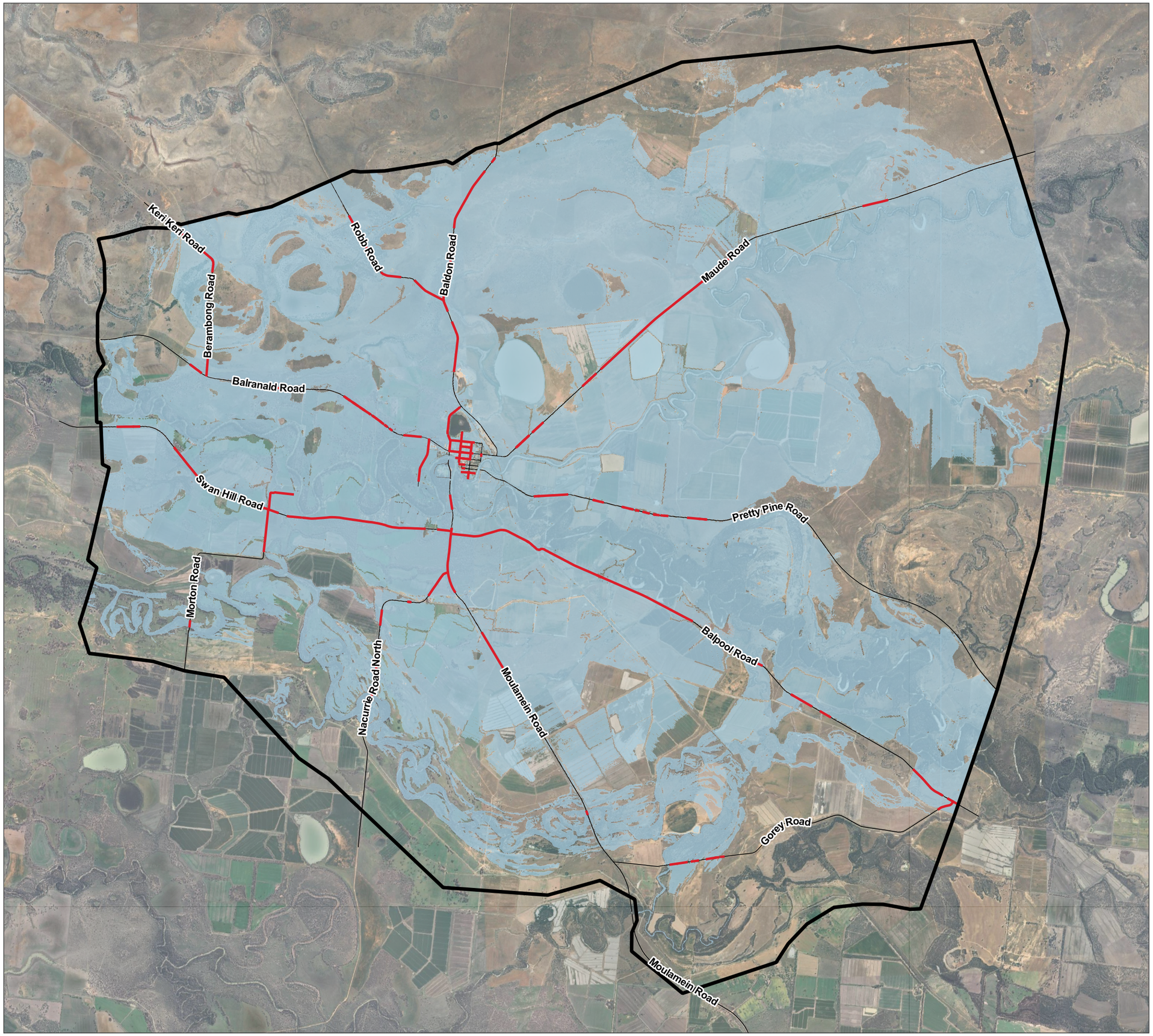

WMS

CIVIL | WATER | ENVIRONMENT

Appendix L-09

Riverine Flooding
Road Inundation
1% AEP Design Event

LEGEND

- Model Extent
- Key Roads
- Road Inundation Location
- Flood Extent

Moulamein Flood Study Review

Murray River Council

A3 Scale: 1:80000
GDA2020 - MGA zone 55

Job No: 20215
Date: 04/07/2025

0 1,800 3,600 5,400 m



WMS

CIVIL | WATER | ENVIRONMENT

Appendix L-10

Riverine Flooding
Road Inundation
1% AEP Design Event

LEGEND

- Model Extent
- Key Roads
- Road Inundation Location
- Flood Extent

Moulamein Flood Study Review

Murray River Council

A3 Scale: 1:8500
GDA2020 - MGA zone 55

Job No: 20215
Date: 04/07/2025

0 190 380 570 m

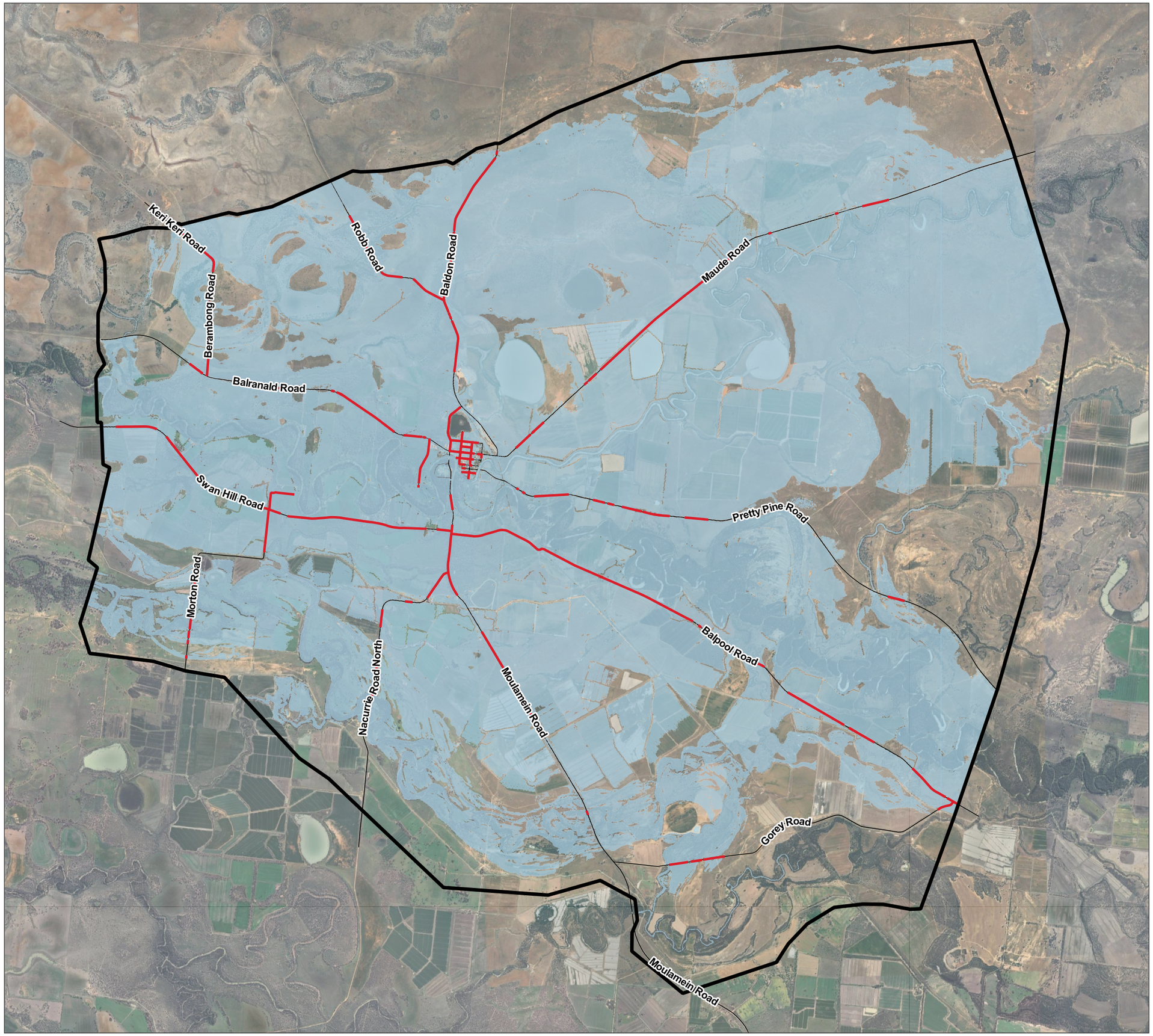

WMS

CIVIL | WATER | ENVIRONMENT

Appendix L-11

Riverine Flooding
Road Inundation
0.5% AEP Design Event

LEGEND

- Model Extent
- Key Roads
- Road Inundation Location
- Flood Extent

Moulamein Flood Study Review

Murray River Council

A3 Scale: 1:80000
GDA2020 - MGA zone 55

Job No: 20215
Date: 04/07/2025

0 1,800 3,600 5,400 m



WMS

CIVIL | WATER | ENVIRONMENT

Appendix L-12

Riverine Flooding
Road Inundation
0.5% AEP Design Event

LEGEND

- Model Extent
- Key Roads
- Road Inundation Location
- Flood Extent

Moulamein Flood Study Review

Murray River Council

A3 Scale: 1:8500
GDA2020 - MGA zone 55

Job No: 20215
Date: 04/07/2025

0 190 380 570 m

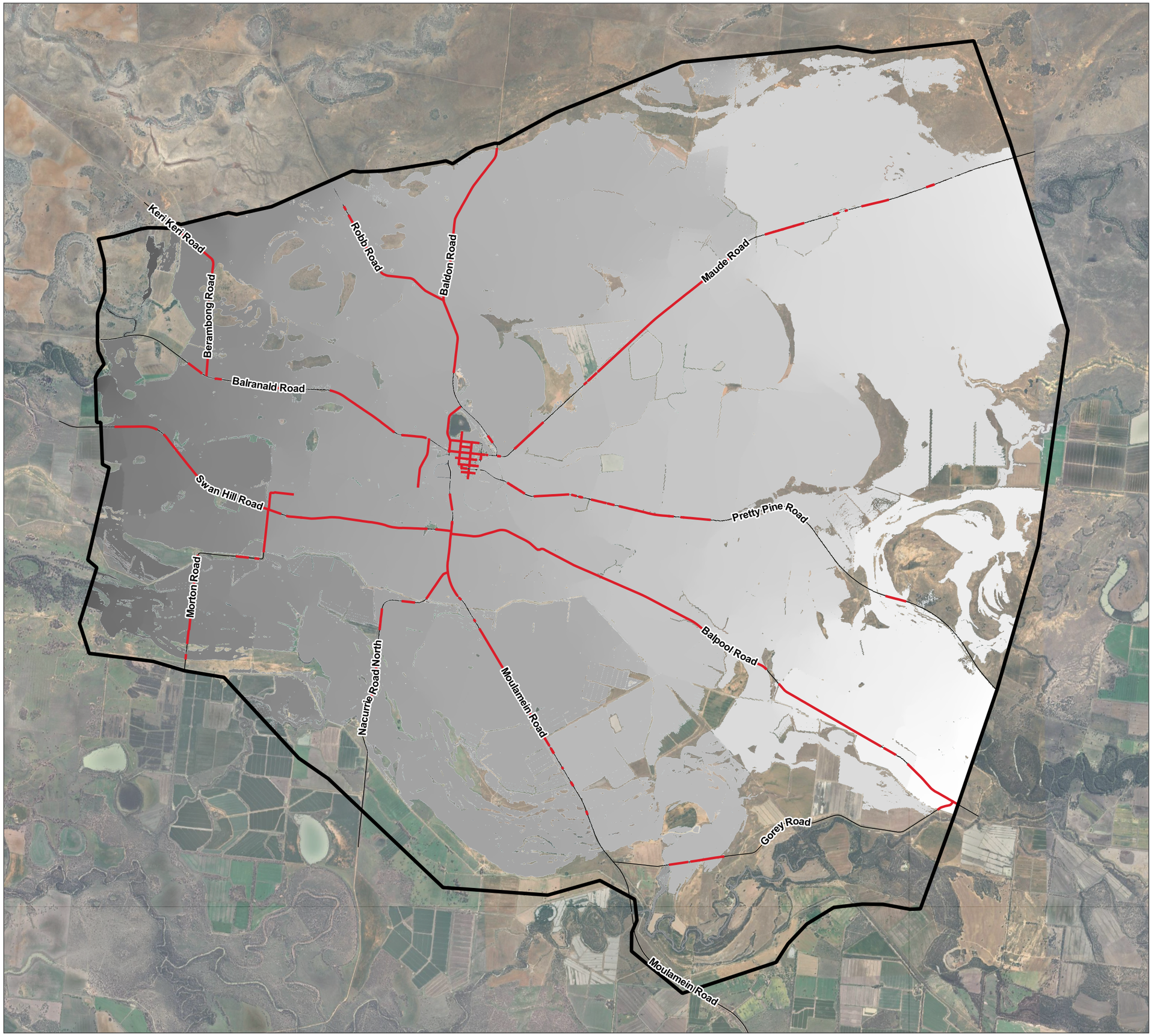

WMS

CIVIL | WATER | ENVIRONMENT

Appendix L-13

Riverine Flooding
Road Inundation
0.2% AEP Design Event

LEGEND

- Model Extent
- Key Roads
- Road Inundation Location
- Flood Extent

Moulamein Flood Study Review

Murray River Council

A3 Scale: 1:80000
GDA2020 - MGA zone 55

Job No: 20215
Date: 04/07/2025

0 1,800 3,600 5,400 m



WMS

CIVIL | WATER | ENVIRONMENT

Appendix L-14

Riverine Flooding
Road Inundation
0.2% AEP Design Event

LEGEND

- Model Extent
- Key Roads
- Road Inundation Location
- Flood Extent

Moulamein Flood Study Review

Murray River Council

A3 Scale: 1:8500
GDA2020 - MGA zone 55

Job No: 20215
Date: 04/07/2025

0 190 380 570 m

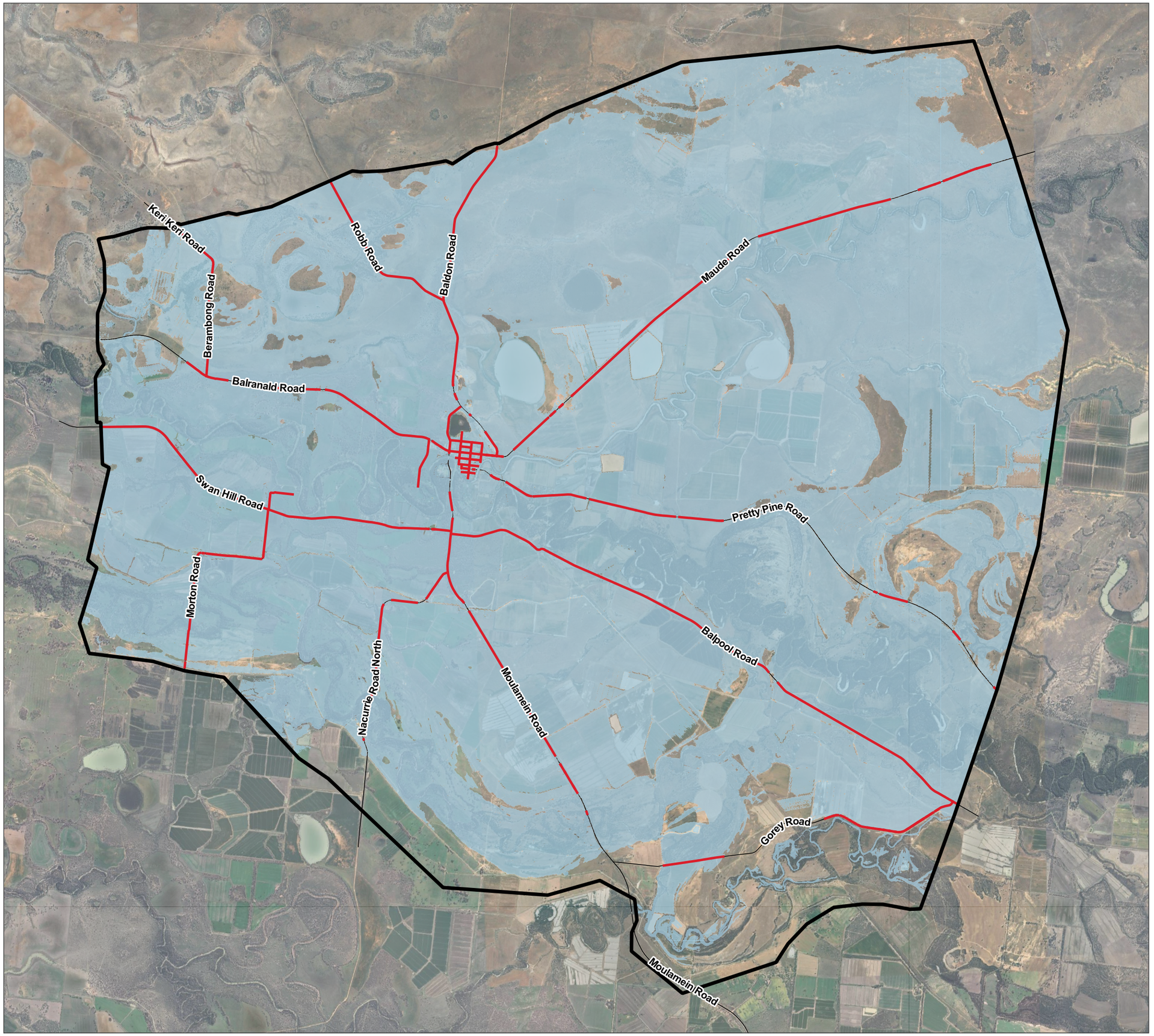

WMS

CIVIL | WATER | ENVIRONMENT

Appendix L-15

Riverine Flooding Road Inundation PMF

LEGEND

- Model Extent
- Key Roads
- Road Inundation Location
- Flood Extent

Moulamein Flood Study Review

Murray River Council

A3 Scale: 1:80000
GDA2020 - MGA zone 55

Job No: 20215
Date: 04/07/2025

0 1,800 3,600 5,400 m



WMS

CIVIL | WATER | ENVIRONMENT

Appendix L-16

Riverine Flooding Road Inundation PMF

LEGEND

- Model Extent
- Key Roads
- Road Inundation Location
- Flood Extent

Moulamein Flood Study Review

Murray River Council

A3 Scale: 1:8500
GDA2020 - MGA zone 55

Job No: 20215
Date: 04/07/2025

0 190 380 570 m